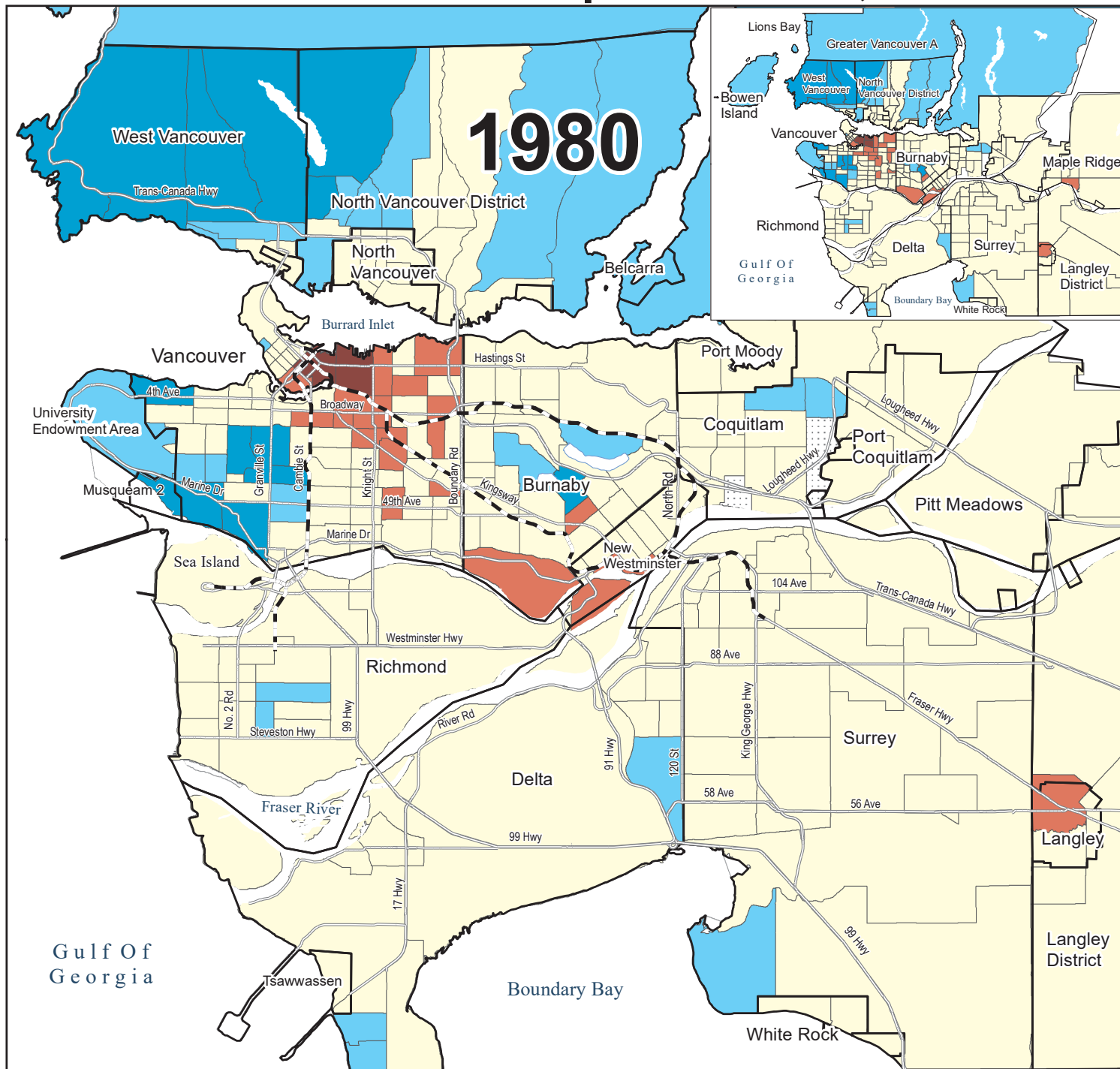
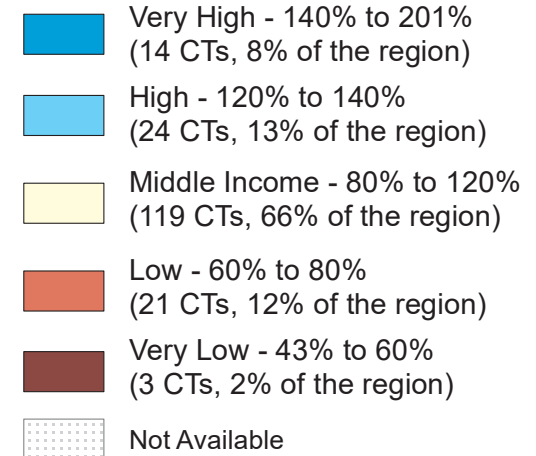


# Average Individual Income Vancouver Census Metropolitan Area, 1980



## Census Tract Average Individual Income compared to the Vancouver CMA Average of \$14,746



Average individual income from all sources, before-tax.

Census tract boundaries are for 1981.

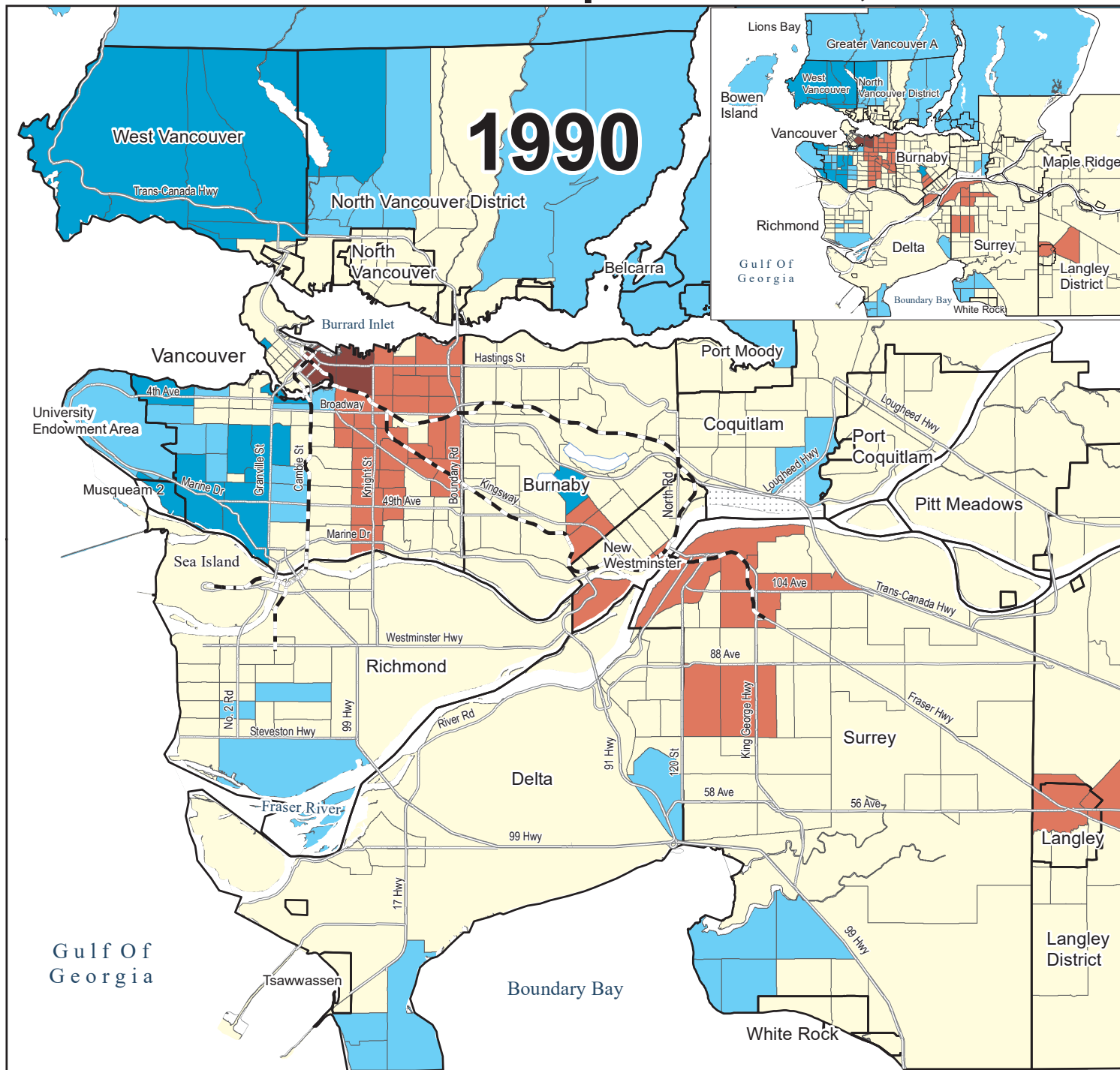
Map data revised  
November 2017

Source: Statistics Canada,  
Census Profile Series, 1981

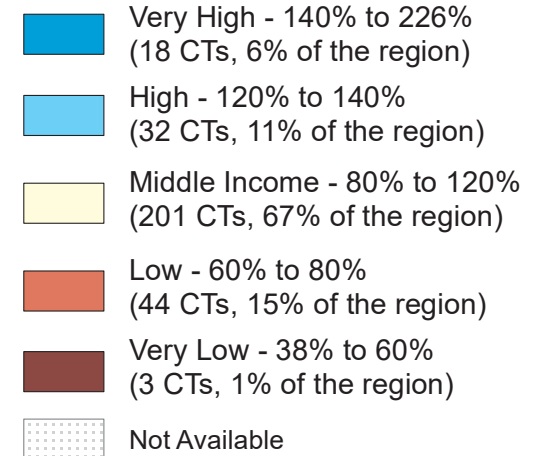


[www.NeighbourhoodChange.ca](http://www.NeighbourhoodChange.ca)

# Average Individual Income Vancouver Census Metropolitan Area, 1990



## Census Tract Average Individual Income compared to the Vancouver CMA Average of \$26,159



Average individual income from all sources, before-tax.

Census tract boundaries are for 1991.

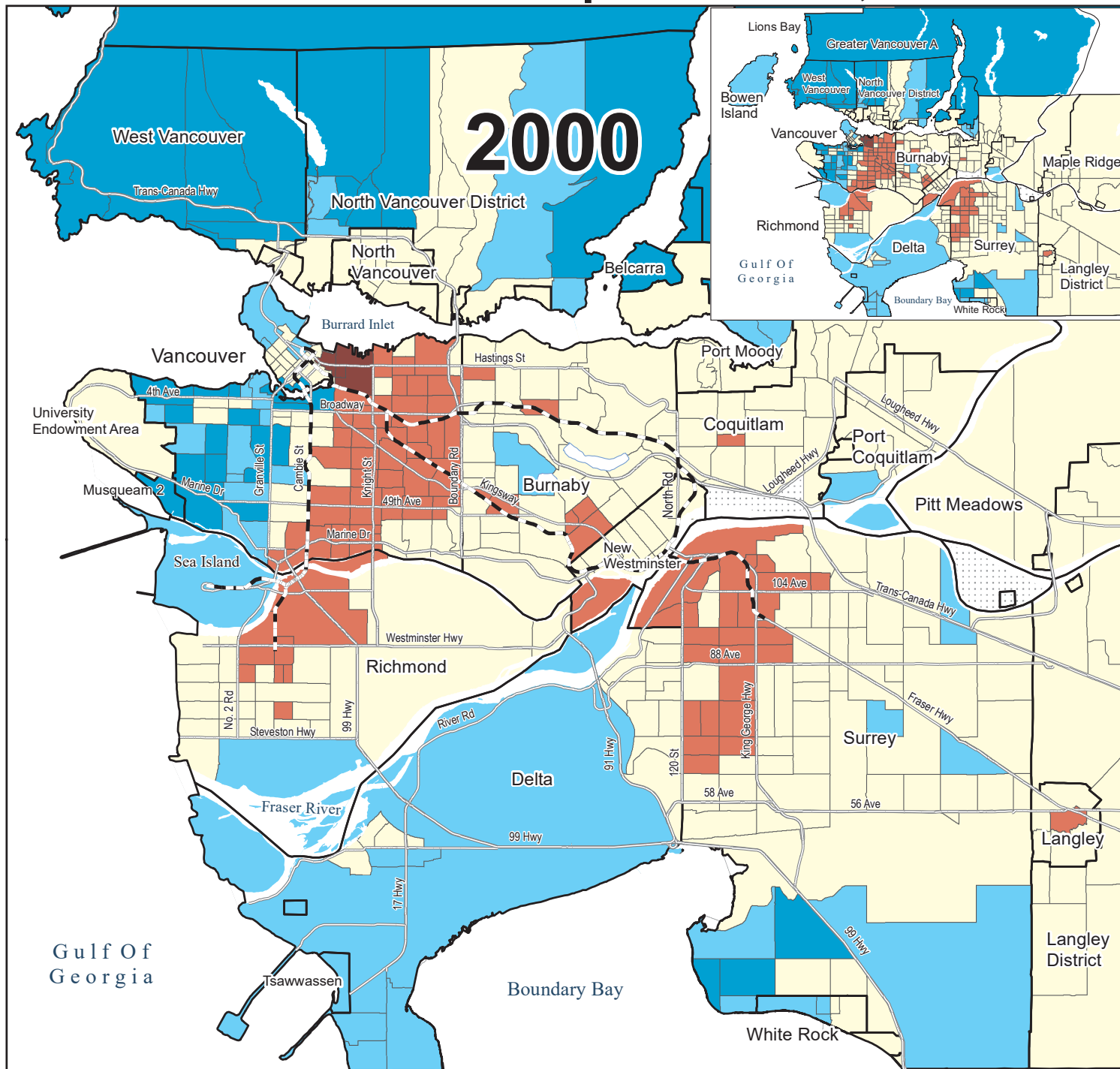
November 2017

Source: Statistics Canada,  
Census Profile Series, 1991

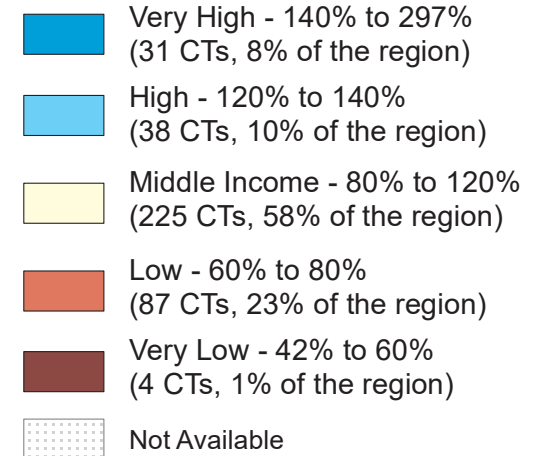


[www.NeighbourhoodChange.ca](http://www.NeighbourhoodChange.ca)

# Average Individual Income Vancouver Census Metropolitan Area, 2000



## Census Tract Average Individual Income compared to the Vancouver CMA Average of \$31,421



Average individual income from all sources, before-tax.

Census tract boundaries are for 2001.

November 2017

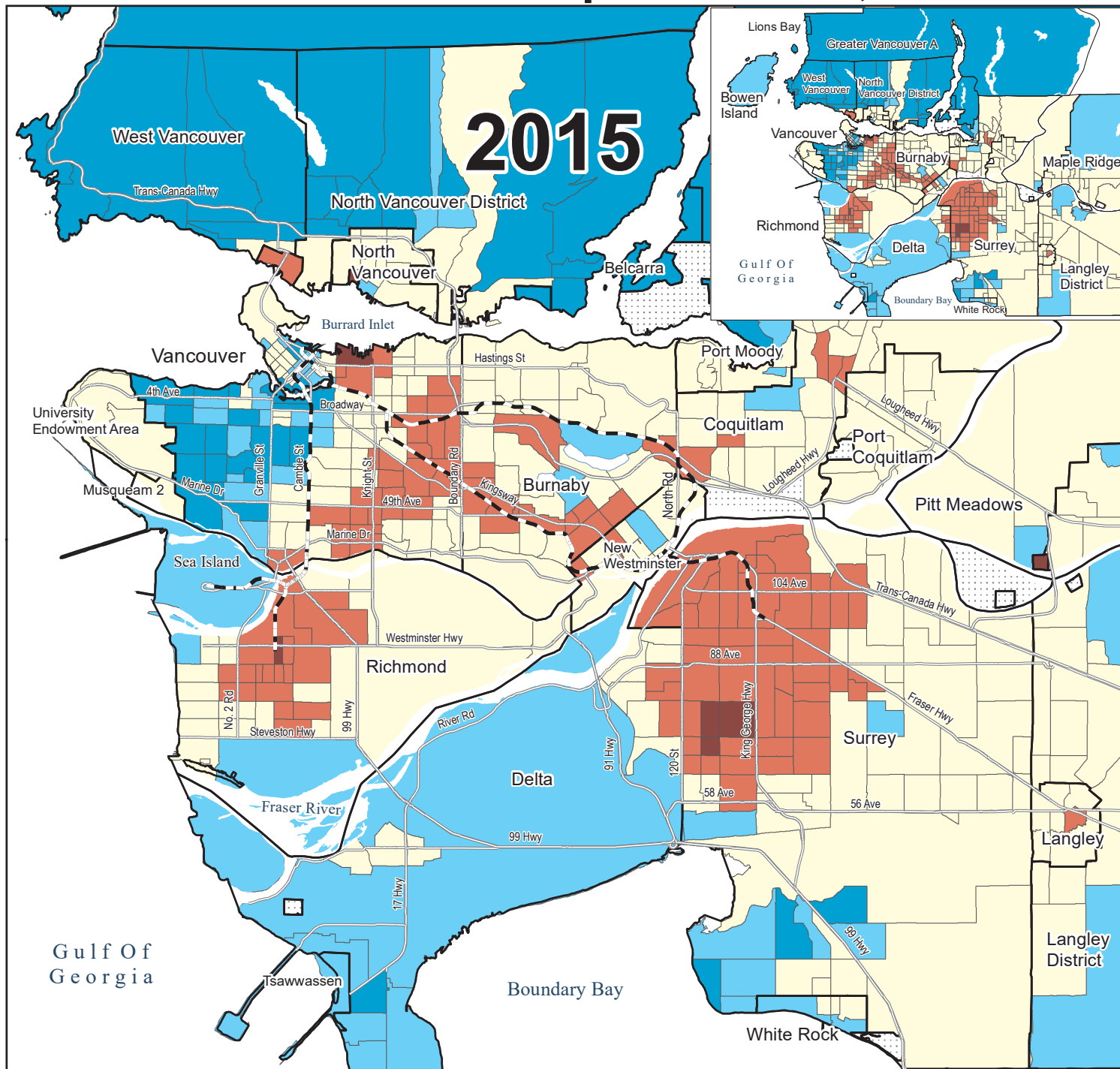
Source: Statistics Canada,  
Census Profile Series, 2001

**NEIGHBOURHOOD  
CHANGE** | Research  
Partnership

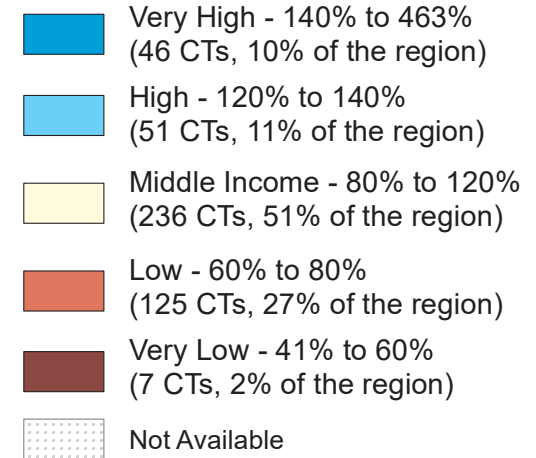
[www.NeighbourhoodChange.ca](http://www.NeighbourhoodChange.ca)



# Average Individual Income Vancouver Census Metropolitan Area, 2015



## Census Tract Average Individual Income compared to the Vancouver CMA Average of \$46,821



Average individual income from all  
sources, before-tax.

Census tract boundaries are for 2016.

November 2017

Source: Statistics Canada,  
Census Profile Series, 2016



[www.NeighbourhoodChange.ca](http://www.NeighbourhoodChange.ca)